



EXPLORE. EXPERIENCE. ENJOY.

# MILLICENT

*south australia*



**Millicent Visitor Information Centre**  
1 Mount Gambier Road, Millicent SA 5280

Phone: (08) 8733 0904

Fax: (08) 8733 3205

Email: [millicent@wattlerange.sa.gov.au](mailto:millicent@wattlerange.sa.gov.au)

[www.wattlerange.sa.gov.au](http://www.wattlerange.sa.gov.au)



facebook.com/MillicentVisitorInformation



@visitmillicent

## Opening Hours

Monday - Friday 9.00 am - 5.00 pm

Weekends 10.00am - 4.00pm

*Closed Christmas Day*

## Correspondence

PO Box 27 Millicent SA 5280

*Visitor Information • Internet Access*

*Maps • Souvenirs*



*Across Wattle Range, the Beachport Visitor Information Centre and the Penola Coonawarra Visitor Information Centre are also able to assist you with brochures and further information on Millicent.*

**DISCLAIMER** – The information in the publication was current at the time of printing November 2019. The publisher takes no responsibility for the accuracy of this information and suggests that you check all details when making an inquiry.

## Acknowledgments

*Photography:* Wattle Range Council, Heather Woods, Mary Whitehead, Melanie Halton, Naomi Denniss-Holmes, John O'Connell, Darren Galwey, Julie Eustace, *SATC Design:* Bianca Richardson



*the heart  
of the  
limestone coast*

[wattlerange.sa.gov.au](http://wattlerange.sa.gov.au)

produce

## about millicent

Millicent is a prosperous and vibrant community located in the heart of the Limestone Coast region of South Australia. An ideal base & great place to visit, relax in and explore.

Millicent was proclaimed in 1870 when a township developed on the limestone ridge in the centre of the newly drained Millicent Flats.

It is named after Millicent Glen, wife of one of the early pioneers and daughter of the Anglican Bishop of Adelaide. Millicent moved into the 20th Century as a rural centre and its identity began to develop when pine plantations were developed in the ranges near the township.

Start your journey at the **The Millicent Visitor Information Centre**, entrance to the award winning **Living History Museum**. Offering a wide range of brochures, Free Wi-Fi, a variety of local craft, produce and gifts with an RV Dump point located behind the centre.

## activities

### Domain Playground Complex Ridge Terrace, Millicent

An exciting modern, adventure space, artworks and equipment catering for all age groups and people with varied interests and ability. Wheel chair access to some of the playground equipment, a liberty swing, outdoor nature play, skate park, basketball & tennis courts. Free BBQ's, Picnic area & Toilets



### Road Safety Centre Fifth Street, Millicent

Children can bring their own bike or scooter and experience riding through the simulated streets, ruled by traffic signs and stop lights. Bookings welcomed & and there is a room available for groups. Ph (08) 8733 0900



### Millicent Swimming Lake Park Terrace, Millicent

The Swimming Lake is a man-made lake, an ideal summer venue, free for people of all ages to enjoy. Features a pontoon, BBQ, kiosk, playground equipment, ample shaded areas, toilets and showers.



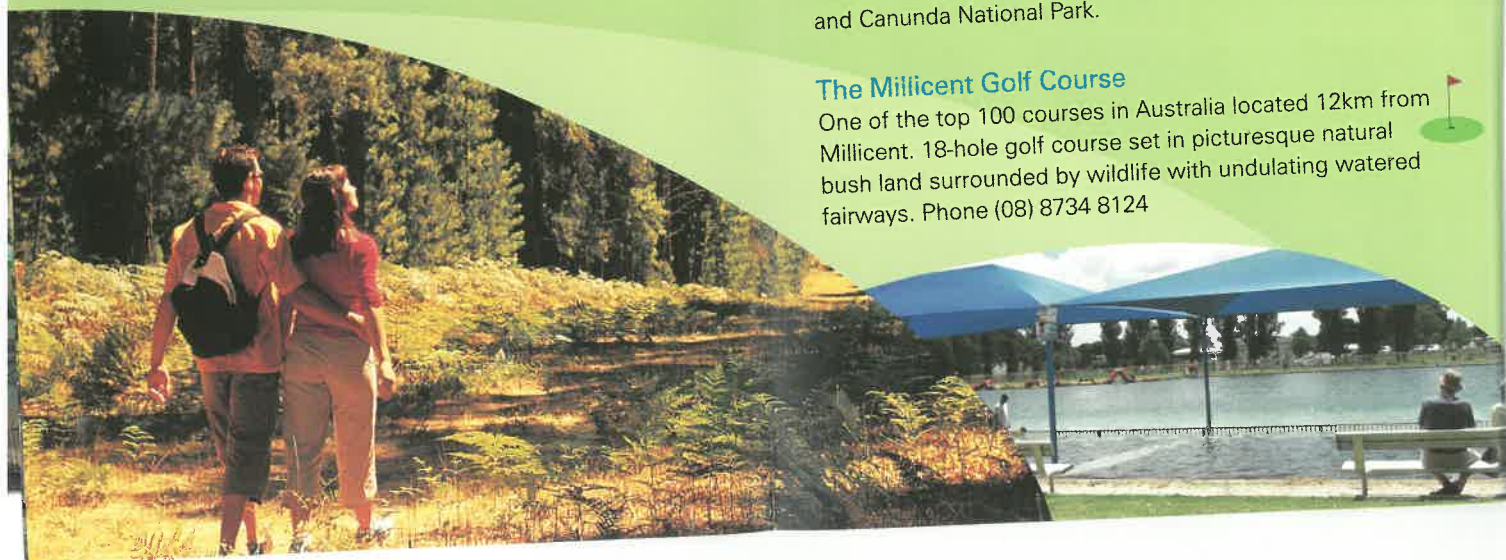
### Windblade Display & Woakwine Range Windfarms

Get up close and personal and marvel at the 33m wind blade in Centennial Park, adjacent the Visitor Centre. Continue on your journey of exploration along the Woakwine Range, view the 135 spectacular wind turbines, take in the spectacular views and scenery of Lake Bonney and Canunda National Park.



### The Millicent Golf Course

One of the top 100 courses in Australia located 12km from Millicent. 18-hole golf course set in picturesque natural bush land surrounded by wildlife with undulating watered fairways. Phone (08) 8734 8124





## Noorla Yo-Long Rendelsham

12 kilometres west of Millicent

One of the most advanced adventure training facilities in Australia. 12 acre site features various indoor and outdoor adventure courses created to assist individuals and groups in developing life skills and team building. Obstacle courses, high ropes, abseiling tower and flying fox. By appointment only.

Phone (08) 8735 4337 [www.noorlayo-long.com.au](http://www.noorlayo-long.com.au)

## Hatherleigh Golf Course

Set in natural bushland, 15km north of Millicent, nine-hole par 3 course is available year round. Sheltered course provides relaxing but challenging golf.



## walking trails

### Historic Walk & Art Trail through Millicent (1km)

🕒 45min 📶 Moderate

Enjoy a short stroll around the township of Millicent. Taking in the Main Street, historic buildings, beautiful town gardens and artist street murals. #imagine\_millicent

### Lake McIntyre (1.3Kkm)

Corner Rendelsham and Saleyards Roads

🕒 20min 📶 Easy

Lake McIntyre is a native wildlife and vegetation reserve, created from an old quarry. The area is a haven for birds which are visible in their natural habitat from bird hides along the walk. Free BBQ's and picnic area, walking trails and toilets are all accessible by wheelchair. Open dawn until dusk year round.



### Coola Outstation Historical Hike (8.5km)

Located 13 km from Millicent

🕒 45min 📶 Moderate

This walking trail loop passes coastal vegetation, early farm machinery, wetlands (via a boardwalk) and the ruins of Coola Outstation to the shores of Lake Bonney. Along the way, splendid views of the lake, dunes and farm lands are captured.

## parks

### Canunda National Park



The Canunda National Park, 40 kms long is South Australia's second largest coastal park, stretching from Southend in the north to Carpenter Rocks in the south. Features spectacular sand dune systems, open beaches, historic shell middens, scenic rugged coastlines and cliff tops. Walking trails, boardwalk and lookouts. The coastal conditions are constantly changing – be aware the beaches are very soft with shifting sands and blowouts. Experience Two Wheel Drive Access to Cape Buffon and Boozy Gully from Southend and Oil Rig Square/ Geltwood Beach via Millicent. If attempting the challenging 4-Wheel Driving tracks enquire at the Millicent Visitor Information Centre for Maps or contact the National Park Ranger 08 8735 6053 for current information. Remember to protect the environment by staying on the tracks, check tide charts and have recovery equipment.

### Tantanoola Cave Conservation Park

Highway 1, 16kms south east of Millicent



The Tantanoola Cave features easy access pathways & is recognised as one of the finest single chamber caves in Australia. Open September to April 10:00am to 3:00pm daily. May to August 10:00am to 3:00pm Saturday, Sunday and Monday only for self guided tours. A guide is onsite. Wheelchair access. Fees apply.

### Kanawinka Geopark

Millicent is the western Gateway to the Kanawinka Geopark, which extends from Millicent almost to Melbourne. Mt Muirhead, the large hill that dominates Millicent is one of the oldest volcanoes in this volcanic region. Mt Burr, Mt McIntyre and The Bluff are other features. Walking Trails and lookouts have been developed at Lake Leake and Lake Edward and provide visitors with panoramic views of the surrounding area. Geopark brochures are available at all Visitor Information Centres in the area.

### McLaughlin Park Sporting Complex

Football, Netball, Cricket, Soccer, Basketball & the Dog Park Coming Soon



## produce

Millicent offers a range of eateries, including Hotel, Restaurant (Indian, Chinese, Fish & Chip, Pizza/Pasta) Cafes & Bakery all with dining, takeaway, BYO & Licensed options.

**The Mayura - 'Tasting Room'** showcases modern Australian 'head to tail' menus, with tastings and a private function space, providing the true premium paddock to plate experience. Interact with Mayura's talented Chef, while learning how to prepare and cook Mayura Wagyu Beef. By appointment only.

Phone 08 8733 4333 or Mobile 0427 284 775.

Source your own goods at:

**George Street Meats**  
10 George Street Millicent



Three Supermarkets in town: 

**Fosters Foodland (IGA) Kentish Place**

**IGA Millicent George Street**

**Woolworths Davenport Street**

**Kalangadoo Market** running 9am-1pm every Saturday

## retail

Grab the perfect purchase while in Millicent. Shops offering a range of specialty gifts, garden, building, Caravan & Car vehicle sales & repairs, clothing, footwear & toys.

[millicentbca.com.au](http://millicentbca.com.au)

## history, culture & art

### The Living History Museum

1 Mount Gambier Road, Millicent



Evolving around the old school house, built in 1873, this 'Award winning' museum will have you in awe! Housing the largest collection in South Australia of fully restored horse-drawn vehicles. Other displays include Victoriana, Shipwreck Room, Helen Hughes Clothing collection, Aboriginal and Natural History Rooms, Farm machinery, a T-Class locomotive, a coin-operated water wheel, blacksmith's shop and interactive drainage display. Entrance to the museum is via the Millicent Visitor Information Centre. Open: Daily 9.00 am to 5.00 pm; Weekends and Public Holidays 10.00am to 4.00pm; Closed Christmas Day. Last entry 1 hour before closure.

### Millicent Art Gallery and Library

Ridge Terrace



The Gallery has an A Class rating and features local, regional, state and national exhibitions on a regular basis. Visit one of the best country libraries in the state with free internet access and training. Take time out to research your family history and browse through the extensive local history collection. It is adjacent to the Millicent Civic and Arts Centre.

### Millicent Visitor Information Centre Gallery

1 Mount Gambier Road



David Harris Room houses a collection of local artists works. Pick up a Millicent History & Art Trail Brochure and stroll around the township taking in the sights.

### Ant's Redgum Gallery

Williams Road, Millicent



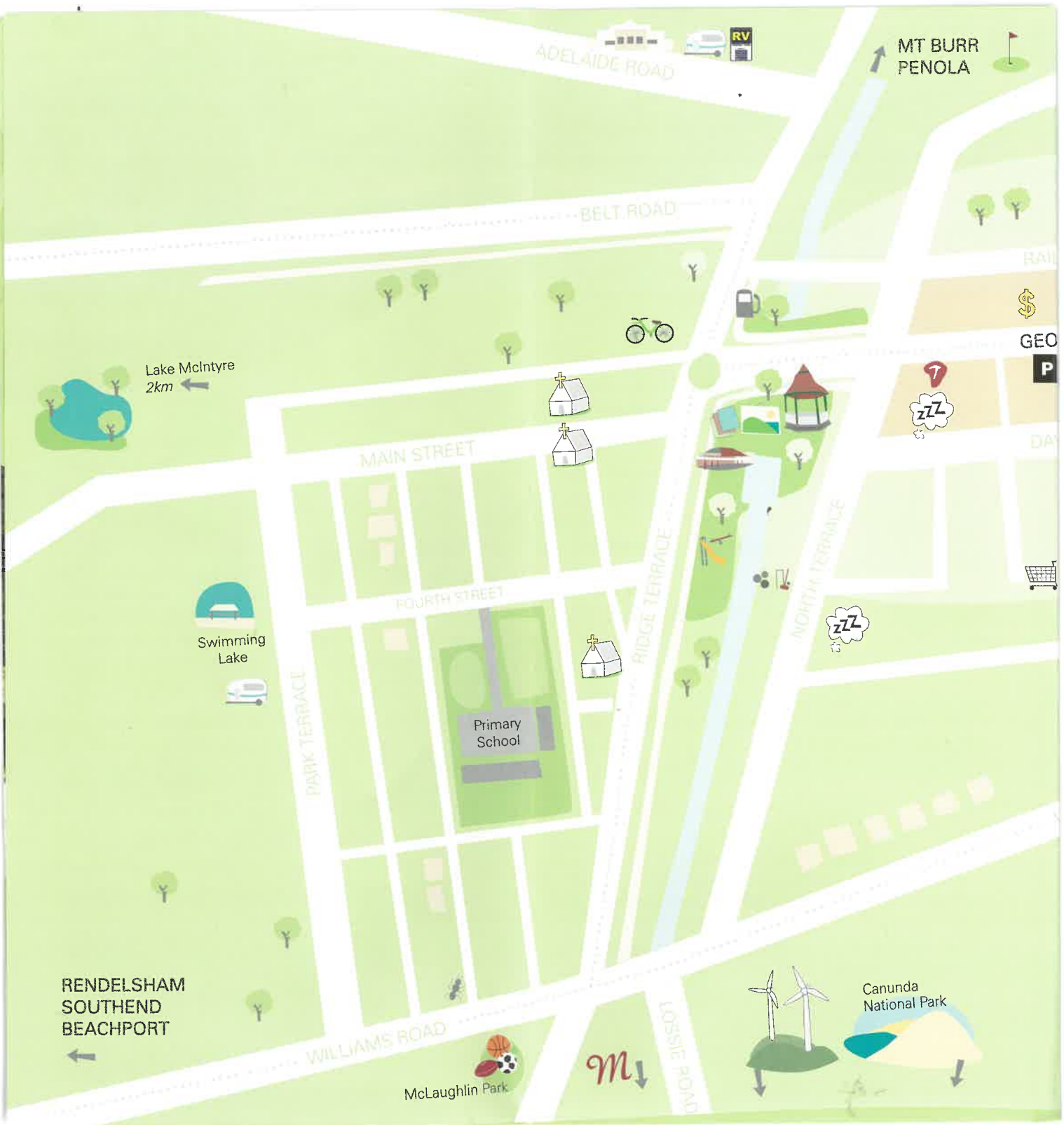
Fantastic Australian hardwood sculptures. Open most days. Phone 0431 040 553.

### Millicent LOVES Art

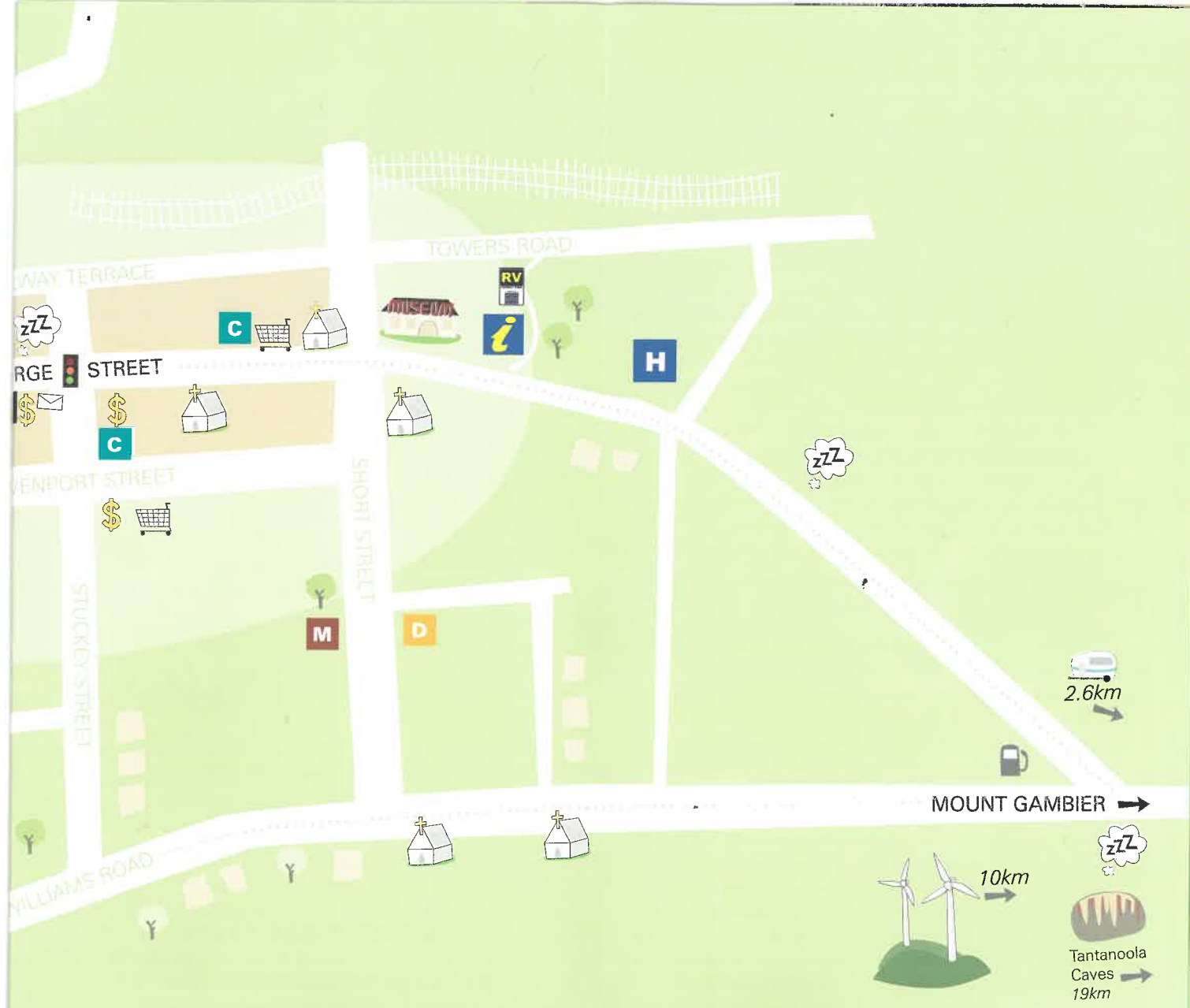
Check out the latest happenings at:

 Imagine\_Millicent  
[justmillicentthings.wordpress.com](http://justmillicentthings.wordpress.com)









## events

### Geltwood Craft Festival

Held annually, late March - early April. Features art & craft exhibitions, displays & workshops. Market day Sunday.

### Millicent Cup

Held at the Mount Gambier Race Course during May on a Sunday. Important feature on the racing calendar, A great day out for all the family!

### Teagles Excavations ARB Pines Enduro

Held annually in September. A round of the Australian Off Road Racing Championship for South Australia and Australia. Public get an up close view of the buggies.

### Millicent Agricultural & Horticultural Show

Usually commences first weekend in November. Nationally recognised MotoCross on the Friday night with Fireworks & Live Music. Local produce, stock, exhibitions, stalls, sideshows, horse events, parades and much more for the family.

### Millicent Junior Basketball Competition

Held Annually in October.

### Millicent Public Library & Gallery – Every School Holidays

Arts Crafts, Story Telling, Movies and many more activities.

### Wattle Range Photographic Exhibition

Held annually, photographs from across the Wattle Range region. Numerous categories with prize money over \$3000

### Civic & Arts Centre

Hosts many events throughout the year

### Bowls & Croquet

Hosts many events throughout the year



## accommodation



Evergreen at Millicent B&B 15 North Tce 0434 247 641

Grand Hotel Millicent 55 George Street (08) 8733 2242

Hillview Caravan Park Dalton Street (08) 8733 2806

Lakeside Caravan Park Park Tce (08) 8733 1188

Millicent Showground RV Park Adelaide Rd 0459 333 560

Millicent Motel 82 Mount Gambier Road (08) 8733 1044

Sandpipers at Millicent 51 Mt Gambier Rd (08) 8733 2211

Somerset Hotel/Motel 2 George Street (08) 8733 2888

### District Accommodation (Distance from Millicent)

#### Old Mill Country Retreat - 14kms

Thomas Drive, Mount Burr 0419 844 543

#### Parklands across from Tantanoola Tiger Hotel - 15kms

Railway Tce, Tantanoola - Short Term Motorhome Stays (08) 8734 4127

#### Seagulls Holiday Home - 13kms

Nilsson Street, Rendelsham 0439 859 091

#### Stone Walls short stay - 13kms

Nilsson Street, Rendelsham 0499 966 655

#### The Little Yakka B&B - 25 kms

491 Mile Hill Road, Glencoe (08) 8739 4070

#### Whispering Pines B&B - The Cottage - 13 kms

Varcoe Road, Rendelsham (08) 8735 4211

Other Accommodation is provided through Booking Agents - Air bnb & Stayz.com

## Churches



Anglican Church George St

Baptist Church 26 Ridge Tce

Catholic Church George St

Jehovah's Witness 214 Mt Gambier Rd

Lutheran Church Main Rd

Presbyterian Church 17 Fifth St

Salvation Army Bramwell St, Millicent

Seventh Day Adventist 45 Williams Rd

Southern Fire Assemblies of God 85 Williams Rd

Uniting Church Mt Gambier Rd



# services

FREE Wi-Fi @ Millicent Visitor Information Centre  
& Millicent Public Library & Gallery

## ATM & Banking



ANZ (ATM) 54 George Street	13 13 14
Australian Central Credit Union (ATM) 37 George Street	13 13 21
Bank of South Australia (ATM) George Street	13 13 76
Commonwealth Bank of Australia (ATM) 56 George Street	13 22 21
Savings and Loans Credit Union (Millicent Post Office)	13 11 82
Woolworths Ezy Banking Davenport St	13 72 88

Post Office George St

Petrol Stations

## Emergencies

Country Fire Service Academy Drive	000
Dental Clinic 19 Short Street	(08) 8733 3502
Millicent Chemists George Street 71 Glen Street Pharmacy	(08) 8733 2614 (08) 8733 2059
Medical Clinic 10 Short Street	(08) 8735 5300
Millicent Ambulance Service Mt Gambier Rd	000
Millicent Hospital Mount Gambier Rd	(08) 8733 0100
Police Station George Street	(08) 8733 3622
RAA Breakdown & Towing 12 Stuckey Street	13 11 11
SES Emergency only	1300 300 177
Veterinary Clinic 65 Mount Gambier Road	(08) 8733 2782

## Travelling Services

Premier Stateliner	Ph: (08) 8733 0904
Mount Gambier – Adelaide via Millicent	
Millicent Taxis	(08) 8733 1000
Red Cross Community Bus	
Mt Gambier (Tuesday & Thursday)	(08) 87253622
DP Marine & Caravan Repairs	0405 449 552
Millicent Caravan Sales & Service	(08) 8733 2293

## Distances From

**Adelaide to Millicent via Southern Ports Highway 425 kms**

M1 via South Eastern Freeway  
B1 Taillem Bend to Kingston  
B101 Beachport to Millicent

A1 Dukes Highway to Taillem Bend  
B101 Kingston to Beachport

or via

B1 Kingston to Millicent (Adelaide to Millicent 400 kms)

**Adelaide to Millicent via inland 434 kms**

M1 via South Eastern Freeway  
A8 Taillem Bend to Keith  
Penola to Millicent

A1 Dukes Highway to Taillem Bend  
A66 Keith to Penola

**Melbourne to Millicent via Great Ocean Road 615 kms**

M1 Princes Freeway to Geelong  
A1/B1 Warrnambool to Millicent

B100 Geelong to Warrnambool

**Melbourne to Millicent via Grampians 469 kms**

M8 Western Freeway to Ballarat  
C216 Stawell to Halls Gap  
B160/B1 Dunkeld to Millicent

A8 Ballarat to Stawell  
C216 Halls Gap to Dunkeld

or via

B160 Dunkeld to Casterton  
Penola to Millicent 467 kms

C198 Casterton to Penola

## day tripping

### Seaside Towns

**Southend 23 km**

**Beachport 36 km**

**Robe 80 km**

**Tantanoola Caves & Tiger 15 km**

**Wine & History**

**Penola and Coonawarra 50 km**

**Mount Gambier 50 km**

**Nangwarry Forestry Logging Museum 47 km**

**Kalangadoo Market & Station Sculptures 36 km**

**Glencoe Mushroom & Woolshed 25 km**

