




































A GUIDE TO CARAVAN PARKS, REST STOPS & DESIGNATED AREAS FOR SELF-CONTAINED VEHICLES












In the Wattle Range Council Area 5/03/2024

Self-contained vehicles are defined as having a holding capacity for fresh, grey, and black water as well as storage capacity for garbage waste (e.g., they have an on-board shower, freshwater tank, toilet, and a garbage container).












BBQ 	Campfire 	Camp Kitchen 	Campsite 	Caravan 	Laundry 	Payment 	Pets 	Picnic 	RV Dump 	Shower 	Toilet 	Water access 
---	---	---	---	--	--	--	---	--	--	---	---	---

FREE CAMPING													
Location	Closest Town	Description	Facilities										
													
Rest stop toward Mt Gambier	Millicent	5km from Millicent on left off Princes Hwy on way to Mt Gambier. Max 1 nights stay.					✓			✓			
Greenrise Recreational Reserve	Penola	3 kms south of Penola on Riddoch Highway. Walking trails. Max 2 nights stay.	✓				✓			✓	✓		✓
Tantanoola Parklands	Tantanoola	Grassed area in centre of town opposite Tiger Hotel Tantanoola, Railway Terrace. Max 2 nights stay.	✓				✓			✓		✓	
Railway Reserve	Kalangadoo	Located on Railway Terrace. Max 2 nights stay.					✓			✓			
Lake Leake	Glencoe	Grassed area located beside the Lake. Please Call Faye on 0418 839 085 to book & pay if clubrooms/ facilities are needed.	✓	✓	✓	✓	✓		✓		✓	✓	

REST STOPS													
Location	Closest Town	Description	Facilities										
													
Millicent – Kingston		At 4km, 27km, 56km & 77km towards Kingston SE from Millicent.				✓	✓			✓	✓		
Old Leconfield Car Park	Penola	5 km north of Penola.				✓	✓			✓			
Penola – Naracoorte	Penola	9 km, 18 km & 29 kms to Naracoorte from Penola.				✓	✓			✓	✓		
Rendelsham Car Park	Rendelsham	Located on the main road into the town.				✓	✓			✓			✓
Forestry Information Bay	Nangwarry	4 km north of Nangwarry.				✓	✓			✓			

RV DUMP POINTS													
Location	Closest Town	Description	Facilities										
													
Kalangadoo Parklands	Kalangadoo	Situated in the Kalangadoo Parkland area next to public toilets. There is water available and a rubbish bin.										✓	✓
McCorquindale Park	Penola	Cameron Street Penola. Dump point is situated on the left inside the gate towards the back of the hall.										✓	✓
Millicent Visitor Information Centre	Millicent	Situated at the back of the Millicent Visitor Information Centre.	✓						✓			✓	✓
Mount Burr	Mount Burr	Situated on the western side of the Mount Burr General Store in the centre of Mount Burr.										✓	
Tantanoola Parklands	Tantanoola	At the centre of the township on the grassed area opposite the Tiger Hotel Tantanoola.										✓	
Beachport Visitor Information Centre	Beachport	Located at the front of the Beachport Visitor Information Centre.										✓	

Please note: camping in public areas is not permitted in the Wattle Range Council area (By Law No 4, Section 2.10). Sleeping in any type of vehicle in any residential or commercial area within Wattle Range council is also not permitted. The Wattle Range Council accepts no responsibility for the accuracy of information contained in this document.

CAMPING SITES													
Location	Closest Town	Description	Facilities										
													
Beachport Conservation Park *Campfires in pits only, seasonal fire restrictions apply.	Beachport	Three Mile Bend National Park campsite camping ground next to Lake George. Camping permits may be purchased on-line or at the Visitor Information Centre. https://www.parks.sa.gov.au/Home		✓		✓	✓		✓		✓		✓
Southern Ocean Tourist Park Ph: 08 8735 8153	Beachport	A short walk to the centre of town, located on Somerville Street. https://www.southernoceantouristpark.com.au	✓	✓	✓	✓	✓	✓	✓		✓	✓	✓
Beachport Caravan Park Ph: 08 8735 8128	Beachport	Located at the entry to the town between the golf course and the beachfront. https://www.beachportcaravanpark.com.au/	✓		✓	✓	✓	✓			✓	✓	✓
Sunland Holiday Village Ph: 0427 357 280	Beachport	Australia's only Seaside Nudist Resort. http://16sunlandholidayvillage.net.au/	✓		✓	✓	✓	✓	✓	✓	✓	✓	✓
Southend Tourist Park Ph: 0482 965 967	Southend	Beachfront Caravan Park and Bush Camp with recent upgrades to facilities. https://www.southendtouristpark.com	✓			✓	✓	✓	✓	✓		✓	✓

[illegible]